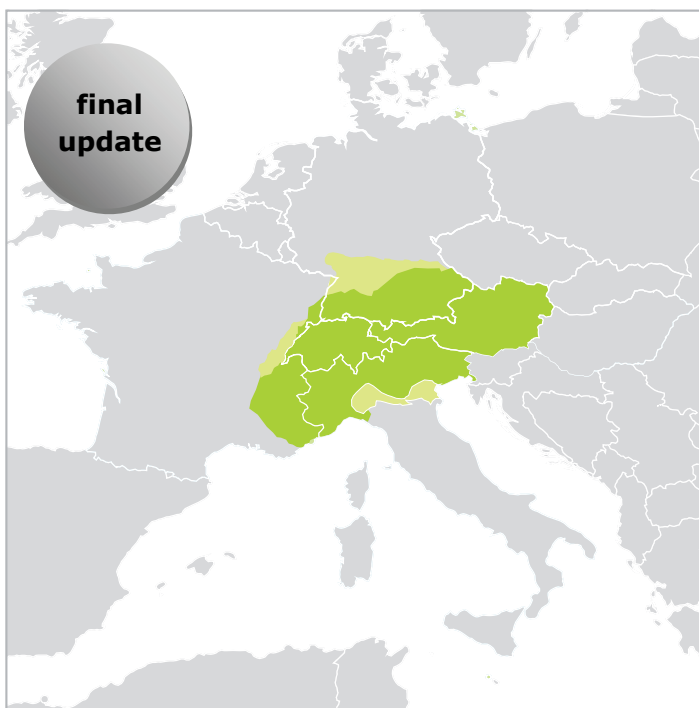





Alpen/Alpi/Alps 2013/2014 DX

1 Road network coverage



-  ~100 % detailed street network
-  Connector road network
-  not covered

2 Sales arguments

- The CD-ROM provides updated navigation data for the Alps region road network with a superior coverage of **~100 % of all roads in Austria, Switzerland, Liechtenstein, North Italy, South Germany and East France.**
- Find the most direct route to your exact destination, right down to the house number, thanks to detailed **door-to-door navigation** in the Alps region.
- The total road length on this CD-ROM is about **812 000 km.**

Alpen/Alpi/Alps 2013/2014 DX

- **Avoid traffic congestion** using dynamic route guidance with RDS/TMC traffic news¹ in Austria, France, Germany, Italy and Switzerland.
- Find your way to the action with nearly **331 000** extensive **Points of Interest** (POI) such as restaurants, petrol stations, car parks, train stations, ... you name it.
- In addition to the standard POI, nearly **42 000 special edition services** from the famous provider **Merian Scout** are selectable as TravelGuide content.
- Copy protection included.

Changes in comparison to the previous product 2012/2013 DX

- Navigation data have been updated for precise navigation.
- **Community input** from thousands of TomTom users has been included.
- **TMC tables** have been updated
 - for **Austria** to version 3.0.
 - for **Germany** to version 11.0.
 - for **Switzerland** to version 6.0.
- Standard services for nearly **14 000 POI** have been added.
- More than **12 000 km** have been added.
- Maserati Quattroporte (M139) is no longer supported in all details (no house numbers are selectable).

¹ The availability of dynamic route guidance depends also on the navigation system capabilities.

3 General content

3.1 Coverage with respect to countries

Alps region including Austria, Switzerland incl. Liechtenstein, North Italy, South Germany and East France

Data source: MultiNet 2012.09

Alpen/Alpi/Alps 2013/2014 DX

3.2 Coverage with respect to population

Country	Major road network	Interconnecting network	Detailed street network
Austria	~100 %	~100 %	~100 %
France	available as far as covered (see map on page 1)		
Germany	available as far as covered (see map on page 1)		
Italy	available as far as covered (see map on page 1)		
Liechtenstein	~100 %	~100 %	~100 %
Switzerland	~100 %	~100 %	~100 %

3.3 Coverage with respect to road length

Country	Motorways (km) ¹	Total (km) ²
Austria, Switzerland and Liechtenstein	7 337	261 093
France	2 034	120 785
Germany	2 898	159 509
Italy	5 111	271 038
Total	17 380	812 425

¹ Length has to be seen as total road net length with all different lanes as far as digitised. Motorways have the highest Net2Class (1).

² The contents on the database level and the actual number on the product level may deviate due to conversion process results.

3.4 Belt

This product contains some parts of South Germany, North Italy and the Southeast of France. Routes crossing the borders are possible in these areas.

Alpen/Alpi/Alps 2013/2014 DX

3.5 Product content

Country	House number ranges	RDS/TMC ¹ tables for dynamic route guidance
Austria	~100 %	yes
France	available as far as covered	yes
Germany	available as far as covered	yes
Italy	available as far as covered	yes
Liechtenstein	~100 %	not available
Switzerland	~100 %	yes

¹ The availability of dynamic route guidance depends also on the navigation system capabilities.

4 Geometry

This product contains navigation data for more than **812 400 km**. Length has to be seen as total road net length with all different lanes as far as digitised.

5 Standard services/POI statistics

Standard service/POI name ¹	Number ²	Standard service/POI name ¹	Number ²
Airline Access	see Airports	BMW	369
Airports	146	Chrysler	234
Amusement Park, Casino, Museum, Tourist, Zoo (LSIG)	6 655	Citroën	451
Border Crossings	786	Ferrari	31
Bosch Partner	831	Fiat	2 044
Car Parks, Garages	11 860	Ford	1 173
Cinema, Theatre, Opera	2 461	Honda	331
Exhibition Grounds	183	Lancia	636
Ferry Terminals	144	Maserati	43
Garages ³		Mazda	493
Alfa Romeo	846	Mercedes-Benz	471
Audi	772	Mitsubishi	270
		Nissan	420

Alpen/Alpi/Alps 2013/2014 DX

Standard service/POI name ¹	Number ²	Standard service/POI name ¹	Number ²
Opel	1 905	Hotels	51 956
Peugeot	751	Local Landmark (Safety Training Site)	4
Porsche	62	Motorway Exits	2 365
Renault	1 488	Petrol Stations	22 270
Saab	163	Post Office	8 912
Seat	630	Railway Stations	5 801
Skoda	733	Rent-a-Car Facilities	1 324
Toyota	694	Rest Areas along Motorways	2 086
Volkswagen	1 280	Restaurants	66 993
Volvo	227	Shopping Centre	605
Global Landmark (Mountain Pass/Peak, Important Tourist Attractions)	4 587	Stadium	6 636
Government Office	11 569	Total	225 582
Hospitals	891	City Centre	105 336
		Total incl. City Centres	330 918

- 1 The available categories as well as their naming depend on the navigation system, i. e., not all categories listed here are shown on all different navigation systems.
- 2 The content on database level and the actual number on product level may deviate due to conversion process results.
- 3 The availability of the Garages category depends also on the navigation system capabilities and the vehicle manufacturer.

Alpen/Alpi/Alps 2013/2014 DX

6 Compatibility

This is a **TravelPilot DX** product that can be used with the following navigation systems:

Factory installed navigation systems of

- Alfa-Romeo DX
- Audi
 - Navigation Plus RNS4.X as of 12.1999
 - Navigation BNS4.X in A2/A3/TT as of 07.2001
 - Navigation BNS4.X in A4 as of 11.2000
 - Navigation BNS4.X in A6 as of 05.2001
 - Navigation BNS4.X in A8 as of 01.2001
- Fiat DX
- Ford
 - TravelPilot as of 03.2001
 - MFD as of 01.2001
- Honda TravelPilot DX-N
- Lancia DX
- Mercedes-Benz COMAND DX/COMAND APS
 - in C-, CL-Class as of 09.1999 (VIN as of A001434)
 - in CLK-, E-Class (Limousine up to 03.2002, T-Modell as of 09.1999)
 - in G-, M-, S-Class as of 09.1999 (VIN as of A078551)
 - in SL-Class as of 10.2001 (not for use in Auto Pilot System or Audio 30/50 APS)
- Peugeot TravelPilot DX RNS4
- Seat DX DNS
- Skoda DX
- Volkswagen
 - MCD as of 11.2000
 - MFD as of 01.2000
 - MFD Touareg, T5 Multivan

Blaupunkt navigation systems:

- TravelPilot
 - DX-N
 - DX-R 4
 - DX-R 5
 - DX-R 52
 - DX-R 70
 - DX-V
 - DX-RNS 4

Alpen/Alpi/Alps 2013/2014 DX

7 Menu text and driving recommendations

Country	CZE	DEU	DNK	ESP	FIN	FRA	GBR	GRC	ITA	NLD	NOR	POL	PRT	SWE	TUR
Menu text	yes	yes	yes	yes	yes	yes	yes	yes	yes	yes	yes	yes	yes	yes	yes
Driving recommendations	yes	yes	yes	yes	DEU	yes	yes	DEU	yes	yes	yes	DEU	yes	yes	yes
Guide information	DEU	yes	DEU	DEU	DEU	yes	DEU	DEU	yes	DEU	DEU	DEU	DEU	DEU	DEU

The availability of certain languages depends also on the navigation system capabilities.

8 Special edition POI (TPD)

MERIAN category	Number
Restaurant	17 049
Shopping	1 241
Golf	652
Winter sports "Wintersport"	1 922
MERIAN family hotel "MERIAN Familienhotel"	108
MERIAN winter holidays "MERIAN Winterurlaub"	204
Overnight stay "Übernachten"	9 144
Sports and recreation "Sport & Freizeit"	2 728
Mountain pass "Pass-Straße"	124
Sight worth visiting "Sehenswert"	6 619
Going out "Ausgehen"	1 549
Service	508
Total	41 848