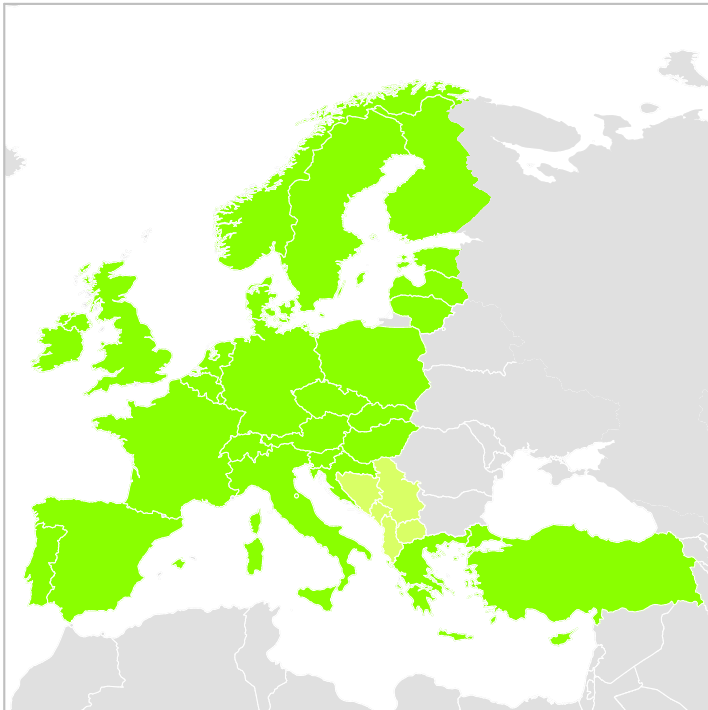




Europe · Turkey MFD 2020 + Major Roads of South East Europe

1) Road network coverage

Navigation SD card 8 GB



 ~100 % detailed street network

 Connector road network

2) Sales arguments

- This SD card provides updated navigation data with a coverage of **~100 % of detailed roads in European countries** including Greece and Turkey.
- Connector roads are available for the **Adriatic Region** including Albania, Bosnia & Herzegovina, Macedonia, Montenegro and Serbia.

Europe · Turkey MFD 2020 + Major Roads of South East Europe

- Find the most direct route to your exact destination, right down to the house number, thanks to detailed **door-to-door navigation**.¹
- Selecting your navigation destination via **postal codes** is possible.¹
- **Avoid traffic congestion** using dynamic route guidance with RDS/TMC traffic news² in all Western European countries.
- Find your way to the action with more than **5.03 million** extensive **Points of Interest (POI)** all over Europe such as restaurants, petrol stations, car parks, train stations, ... you name it.
- Copy protection included.

Changes in comparison to the previous product MFD 2019

- Navigation data have been updated for precise navigation.
- Community input from thousands of TomTom users has been included.
- Standard services for nearly 182 300 POI have been added.

3) General content

a) Core countries

Detailed navigation data for: Andorra, Austria, Belgium, Croatia, Czech Republic, Denmark, Estonia, Finland, France, Germany, Gibraltar, Greece, Hungary, Ireland, Italy, Latvia, Liechtenstein, Lithuania, Luxembourg, Monaco, Netherlands, Norway, Poland, Portugal, San Marino, Slovakia, Slovenia, Spain, Sweden, Switzerland, Turkey, United Kingdom, Vatican City

Connector road network data for: Albania, Bosnia & Herzegovina, Macedonia, Montenegro, Serbia

Data source: MultiNet 2019.06

b) Coverage with respect to population

Country ³	Connector road network	Major road network	Interconnecting network	Detailed street network
Albania	~100 %	–	–	–
Austria	~100 %	~100 %	~100 %	~100 %
Belgium	~100 %	~100 %	~100 %	~100 %

¹ Except the countries only covered with connector road network.

² The availability of dynamic route guidance depends also on the navigation system capabilities.

³ Content is equally included for: Andorra, Gibraltar, Liechtenstein, Monaco, San Marino and Vatican City

Europe · Turkey MFD 2020 + Major Roads of South East Europe

Country ³	Connector road network	Major road network	Interconnecting network	Detailed street network
Bosnia & Herzegovina	~100 %	–	–	–
Croatia	~100 %	~100 %	~100 %	~100 %
Czech Republic	~100 %	~100 %	~100 %	~100 %
Denmark	~100 %	~100 %	~100 %	~100 %
Estonia	~100 %	~100 %	~100 %	~100 %
Finland	~100 %	~100 %	~100 %	~100 %
France	~100 %	~100 %	~100 %	~100 %
Germany	~100 %	~100 %	~100 %	~100 %
Greece	~100 %	~100 %	~100 %	~100 %
Hungary	~100 %	~100 %	~100 %	~100 %
Ireland	~100 %	~100 %	~100 %	~100 %
Italy	~100 %	~100 %	~100 %	~100 %
Latvia	~100 %	~100 %	~100 %	~100 %
Lithuania	~100 %	~100 %	~100 %	~100 %
Luxembourg	~100 %	~100 %	~100 %	~100 %
Macedonia	~100 %	–	–	–
Montenegro	~100 %	–	–	–
Netherlands	~100 %	~100 %	~100 %	~100 %
Norway	~100 %	~100 %	~100 %	~100 %
Poland	~100 %	~100 %	~100 %	~100 %
Portugal	~100 %	~100 %	~100 %	~100 %
Serbia	~100 %	–	–	–
Slovakia	~100 %	~100 %	~100 %	~100 %
Slovenia	~100 %	~100 %	~100 %	~100 %
Spain	~100 %	~100 %	~100 %	~100 %
Sweden	~100 %	~100 %	~100 %	~100 %
Switzerland	~100 %	~100 %	~100 %	~100 %
Turkey	~100 %	~100 %	~100 %	~93 % (+1%)
United Kingdom	~100 %	~100 %	~100 %	~100 %

Europe · Turkey MFD 2020 + Major Roads of South East Europe

c) Product content

For countries not listed in the table, neither house number ranges nor postal codes nor dynamic route guidance using RDS/TMC are included.

Country	House number ranges	Postal codes	RDS/TMC ⁴ tables for dynamic route guidance
Andorra	~100 %	available	yes
Austria	~100 %	available	yes
Belgium	~100 %	available	yes
Croatia	~28 %	available	n.a.
Czech Republic	~100 %	available	yes
Denmark	~100 %	available	yes
Estonia	~100 %	available	n.a.
Finland	~100 %	available	n.a.
France	~100% (+1%)	available	yes
Germany	~100 %	available	yes
Greece	~85 %	available	n.a.
Hungary	~100 %	available	n.a.
Ireland	~100 %	available	n.a.
Italy	~91 %	available	yes
Latvia	~100 %	available	n.a.
Lithuania	~100 %	available	n.a.
Luxembourg	~100 %	available	yes
Netherlands	~100 %	available	yes
Norway	~100 %	available	yes
Poland	~95 % (+24%)	available	n.a.
Portugal	~100 %	available	n.a.
Slovakia	~100 %	available	n.a.
Slovenia	~100 %	available	n.a.
Spain	~100 %	available	yes
Sweden	~100 %	available	yes

⁴ The availability of dynamic route guidance depends also on the navigation system capabilities.

Europe · Turkey MFD 2020 + Major Roads of South East Europe

Country	House number ranges	Postal codes	RDS/TMC ⁴ tables for dynamic route guidance
Switzerland	~100 %	available	yes
Turkey	~68 %	available	n.a.
United Kingdom	~100 %	available	yes; subject to charge

4) Geometry

This product contains navigation data for **more than 10.11 million km**. Length has to be seen as total road net length with all different lanes as far as digitised.

5) Standard services/POI

Service/POI name	Number	Service/POI name	Number
Airport	1 610	Government office	140 089
Amusement park	6 554	Hospital	17 068
Automatic teller machine	333 727	Hotel/Motel	291 848
Border crossing	1 946	Motorway exit	15 034
Camping	28 756	Motorway service	9 637
Car dealership Ford	5 913	Mountain pass	4 011
Car rental	35 709	Museum	32 293
Cemetery	125 586	Parking	153 438
Cinema	12 191	Petrol station	143 524
Concert hall	2 348	Pharmacy, drugstore	184 677
Dentist	217 354	Police station	41 023
Doctor	487 751	Post office	96 302
Driving safety training site	2	Railway station	37 789
El. charge point	64 193	Religious shrine	218 114
Embassy	6 155	Restaurant	978 626
Exhibition	7 553	Shopping centre	11 032
Ferry terminal	3 201	Stadium	141 629
Golf course	7 238	Theatre	12 886

Europe · Turkey MFD 2020 + Major Roads of South East Europe

Service/POI name	Number	Service/POI name	Number
Tourist attraction	112 093	Total	4 014 875
Tourist office	17 660	Town centre	1 025 081
Winery	10 847	Total incl. town centres	5 039 956
Zoo	3 381		

6) Compatibility

This is a **Ford MFD** product and can be used with the following factory installed navigation systems of Ford:

B-MAX	as of 03.2013
C-MAX	10.2010 – 05.2015
Fiesta	as of 01.2013
Focus	01.2011 – 11.2014
Kuga	12.2012 – 09.2015
Ranger	09.2011 – 09.2015
Transit	01.2014 – 12.2015
Transit/Tourneo Custom	as of 07.2012
Transit/Tourneo Connect	11.2013 – 07.2015
Transit/Tourneo Courier	as of 04.2014

7) Menu text and driving recommendations

Country	CZE	DEU	DNK	ESP	FIN	FRA	GBR	GRC	HUN	ITA	NLD	NOR	POL	PRT	RUS	SLO	SWE	TUR
Menu text	yes	yes	yes	yes	yes	yes	yes	yes	yes	yes	yes	yes	yes	yes	yes	yes	yes	yes
Driving recommendations	yes	yes	yes	yes	yes	yes	yes	yes	yes	yes	yes	yes	yes	yes	yes	yes	yes	yes

The availability of certain languages depends also on the navigation system capabilities.